














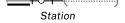



NSW Base Map Legend 2022




Roads

| | | |
|--|--|--------------------------|
|  <i>Bridge</i> |  <i>Tunnel</i> | |
|  | | Motorway |
|  | | Primary Road |
|  | | Arterial Road |
|  | | Sub Arterial Road |
|  | | Distributor Road |
|  | | Local Road |
|  | | Dedicated Bus Way |
|  | | Track-Vehicular |
|  | | Cattle Grid, Gate |
|  | | Path |
|  | | Urban Service Lane |
|  | | Access Way |
|  | | Roads Under Construction |
|  | | Race Track |








Railway

| | |
|--|------------------------------------|
|  | Rail Operational, Railway |
|  | Tunnel |
|  | Rail Closed or Disused, Dismantled |






Aircraft Facilities

| | |
|--|----------------|
|  | Airport |
|  | Runway |
|  | Landing Ground |







Administrative Boundaries

| | |
|---|--------------|
|  | Suburb |
|  | State Border |
|  | Property |
|  | Lot |
|  | Crown Parks |
|  | State Forest |
|  | NPWS Reserve |






Emergency Features

| | |
|---|----------------------------|
|  | Ambulance |
|  | General Hospital |
|  | Fire Station - Bush, Urban |
|  | Police Station |
|  | SES Facility |




Cultural Features

| | |
|---|------------------------------|
|  | Info Centre |
|  | Caravan Park, Camping Ground |
|  | Mine, Monument |
|  | Picnic Area, Lookout |
|  | Golf Course, Historic Site |
|  | Beacon, Tower |










Relief Features

| | |
|---|--|
|  | Cave, Pinnacle, Mountains, Spot height |
|  | Cliff Top, Cliff Area |
|  | Excavation Face |
|  | Levee |
|  | Contour Lines - Minor, Intermediate, Major |

Population Centres

| | |
|---|-------------------------------|
|  | City, Town, Village, Locality |
|  | Homestead, Dwelling, Building |
|  | Urban Area |
|  | Large Building |

Hydrographic Features

| | |
|---|------------------------------------|
|  | Regulator, Spring |
|  | Bores, Stock Dam |
|  | Dry Swamp, Wet Swamp |
|  | Lock |
|  | Creek, Water body |
|  | Rapids |
|  | Stream, Land Subject To Inundation |
|  | Waterfall |
|  | River, Water body |

Offshore and Coastal Features

